


This plan is provided as an illustration only, without the benefit of full due diligence. No reliance should be placed on the accuracy of this plan.



Description:
DS Grid removed & blue line ownership updated.
1. Boundary lines amended to suit drainage design.
2. Boundary lines amended to suit drainage design.
3. Boundary lines amended to suit drainage design.
4. Boundary lines amended to suit drainage design.
5. Boundary lines amended to suit drainage design.
6. Boundary lines amended to suit drainage design.
7. Boundary lines amended to suit drainage design.
8. Boundary lines amended to suit drainage design.
9. Boundary lines amended to suit drainage design.
10. Boundary lines amended to suit drainage design.
11. Boundary lines amended to suit drainage design.
12. Boundary lines amended to suit drainage design.
13. Boundary lines amended to suit drainage design.
14. Boundary lines amended to suit drainage design.
15. Boundary lines amended to suit drainage design.
16. Boundary lines amended to suit drainage design.
17. Boundary lines amended to suit drainage design.
18. Boundary lines amended to suit drainage design.
19. Boundary lines amended to suit drainage design.
20. Boundary lines amended to suit drainage design.
21. Boundary lines amended to suit drainage design.
22. Boundary lines amended to suit drainage design.
23. Boundary lines amended to suit drainage design.
24. Boundary lines amended to suit drainage design.
25. Boundary lines amended to suit drainage design.
26. Boundary lines amended to suit drainage design.
27. Boundary lines amended to suit drainage design.
28. Boundary lines amended to suit drainage design.
29. Boundary lines amended to suit drainage design.
30. Boundary lines amended to suit drainage design.
31. Boundary lines amended to suit drainage design.
32. Boundary lines amended to suit drainage design.
33. Boundary lines amended to suit drainage design.
34. Boundary lines amended to suit drainage design.
35. Boundary lines amended to suit drainage design.
36. Boundary lines amended to suit drainage design.
37. Boundary lines amended to suit drainage design.
38. Boundary lines amended to suit drainage design.
39. Boundary lines amended to suit drainage design.
40. Boundary lines amended to suit drainage design.
41. Boundary lines amended to suit drainage design.
42. Boundary lines amended to suit drainage design.
43. Boundary lines amended to suit drainage design.
44. Boundary lines amended to suit drainage design.
45. Boundary lines amended to suit drainage design.
46. Boundary lines amended to suit drainage design.
47. Boundary lines amended to suit drainage design.
48. Boundary lines amended to suit drainage design.
49. Boundary lines amended to suit drainage design.
50. Boundary lines amended to suit drainage design.
51. Boundary lines amended to suit drainage design.
52. Boundary lines amended to suit drainage design.
53. Boundary lines amended to suit drainage design.
54. Boundary lines amended to suit drainage design.
55. Boundary lines amended to suit drainage design.
56. Boundary lines amended to suit drainage design.
57. Boundary lines amended to suit drainage design.
58. Boundary lines amended to suit drainage design.
59. Boundary lines amended to suit drainage design.
60. Boundary lines amended to suit drainage design.
61. Boundary lines amended to suit drainage design.
62. Boundary lines amended to suit drainage design.
63. Boundary lines amended to suit drainage design.
64. Boundary lines amended to suit drainage design.
65. Boundary lines amended to suit drainage design.
66. Boundary lines amended to suit drainage design.
67. Boundary lines amended to suit drainage design.
68. Boundary lines amended to suit drainage design.
69. Boundary lines amended to suit drainage design.
70. Boundary lines amended to suit drainage design.
71. Boundary lines amended to suit drainage design.
72. Boundary lines amended to suit drainage design.
73. Boundary lines amended to suit drainage design.
74. Boundary lines amended to suit drainage design.
75. Boundary lines amended to suit drainage design.
76. Boundary lines amended to suit drainage design.
77. Boundary lines amended to suit drainage design.
78. Boundary lines amended to suit drainage design.
79. Boundary lines amended to suit drainage design.
80. Boundary lines amended to suit drainage design.
81. Boundary lines amended to suit drainage design.
82. Boundary lines amended to suit drainage design.
83. Boundary lines amended to suit drainage design.
84. Boundary lines amended to suit drainage design.
85. Boundary lines amended to suit drainage design.
86. Boundary lines amended to suit drainage design.
87. Boundary lines amended to suit drainage design.
88. Boundary lines amended to suit drainage design.
89. Boundary lines amended to suit drainage design.
90. Boundary lines amended to suit drainage design.
91. Boundary lines amended to suit drainage design.
92. Boundary lines amended to suit drainage design.
93. Boundary lines amended to suit drainage design.
94. Boundary lines amended to suit drainage design.
95. Boundary lines amended to suit drainage design.
96. Boundary lines amended to suit drainage design.
97. Boundary lines amended to suit drainage design.
98. Boundary lines amended to suit drainage design.
99. Boundary lines amended to suit drainage design.
100. Boundary lines amended to suit drainage design.

Date: 21.03.22
Revision: E
Date: 17.03.22
Revision: D
Date: 07.12.21
Revision: C

Job No | Drawing No. | Project
MR50030 Highnam

Drawing Title
Study Area Red Line


Date: 17.03.2022 Scale: 1:2500 @A1 Drawn by: TF Revision: E

M7 Design
A Division of M7 Planning Limited

M7 Planning Limited | 16 Riverside | Omega Park | Alton | Hampshire | GU34 2UF | +44 (0)1420 88347 | Registered in England No. 11586906

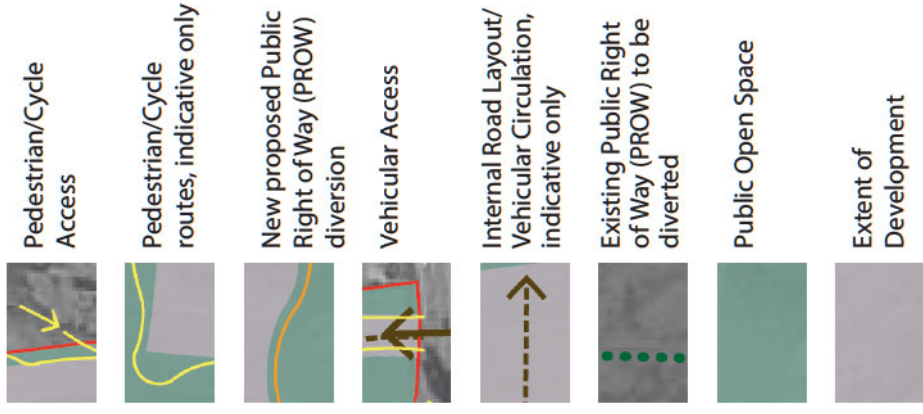
MR50030
Land at Newent Road,
Highnam

Extent of Development Parameter Plan



MR50030
Land at Newent Road,
Highnam

Access & Movement
Parameter Plan



MR50030

Land at Newent Road,
Highnam

Building Heights
Parameter Plan

Development area, up
to 2 storeys



MR50030
Land at Newent Road,
Highnam

Open Space Parameter Plan

